

# Peel Headlands

## Orienteering Map
























Scale 1:2,500 Contours 5m

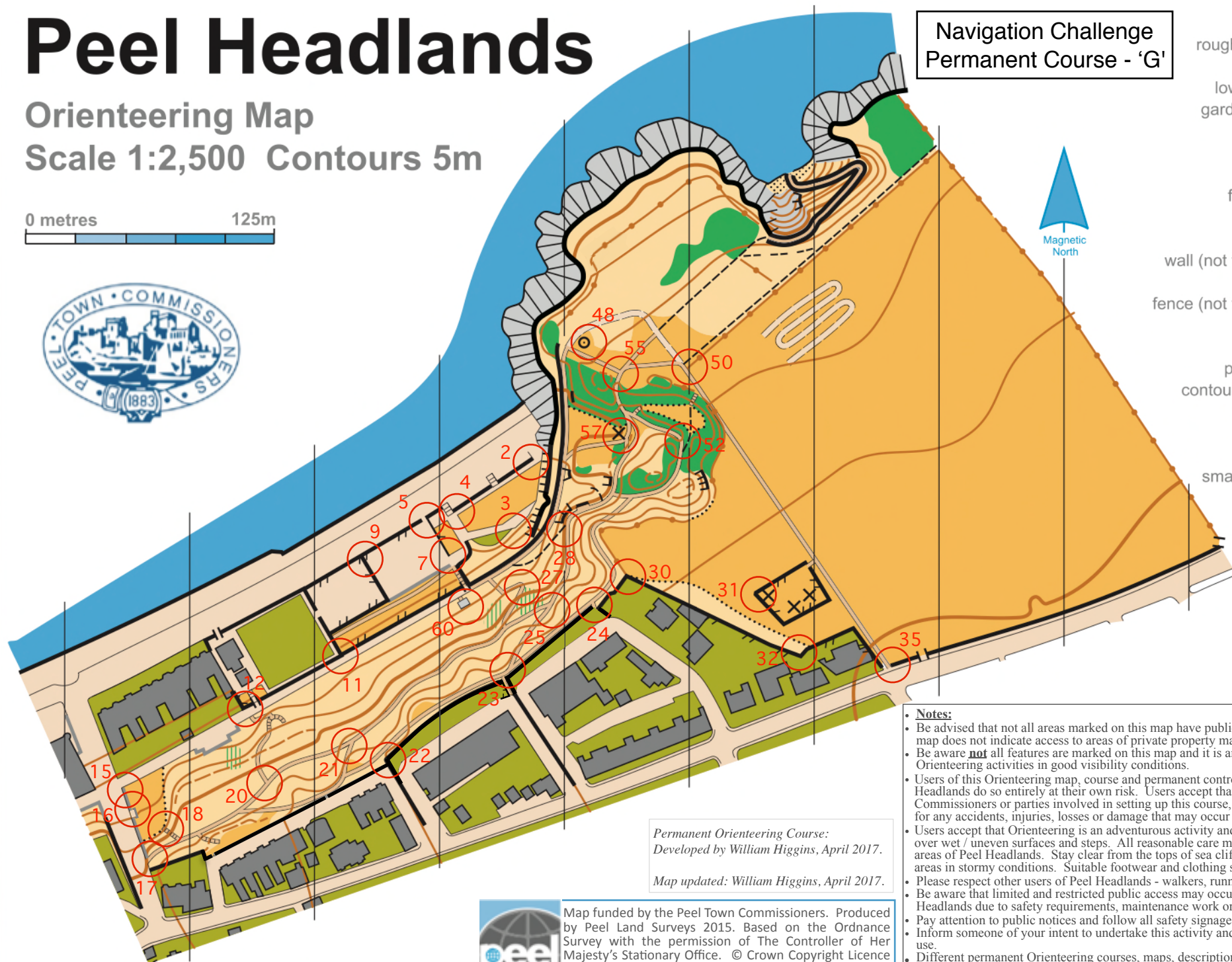
0 metres 125m



### Navigation Challenge Permanent Course - 'G'



e	open ground	
'G'	rough open ground	
	dense bushes	
	low undergrowth	
	gardens (no entry)	
	hard surface	
	sea	
	sea cliff	
	footpath, steps	
	dirt path	
	dirt track	
	wall (not to be crossed)	
	wall	
	fence (not to be crossed)	
	fence	
	building	
	play equipment	
	contour (down slope)	
	index contour	
	form line	
	earthwall	
	small rock outcrop	
	memorial	



Permanent Orienteering Course:  
Developed by William Higgins, April 2017.

Map updated: William Higgins, April 2017.



Map funded by the Peel Town Commissioners. Produced by Peel Land Surveys 2015. Based on the Ordnance Survey with the permission of The Controller of Her Majesty's Stationary Office. © Crown Copyright Licence No.100015287. © Peel Town Commissioners 2015.

#### Notes:

- Be advised that not all areas marked on this map have public access and possession of this map does not indicate access to areas of private property marked on this map.
- Be aware **not** all features are marked on this map and it is an illustrated map designed for Orienteering activities in good visibility conditions.
- Users of this Orienteering map, course and permanent control markers within the area of Peel Headlands do so entirely at their own risk. Users accept that they have no claim against Peel Commissioners or parties involved in setting up this course, as they cannot be held responsible for any accidents, injuries, losses or damage that may occur whilst using this course map.
- Users accept that Orienteering is an adventurous activity and that it may involve travelling over wet / uneven surfaces and steps. All reasonable care must be taken when using various areas of Peel Headlands. Stay clear from the tops of sea cliffs and crag areas. Avoid beach areas in stormy conditions. Suitable footwear and clothing should be worn.
- Please respect other users of Peel Headlands - walkers, runners, children's play park users, etc.
- Be aware that limited and restricted public access may occur at different times to areas of Peel Headlands due to safety requirements, maintenance work or other events.
- Pay attention to public notices and follow all safety signage.
- Inform someone of your intent to undertake this activity and the course you are planning to use.
- Different permanent Orienteering courses, maps, description sheets and answers can be found at [www.peelonline.net](http://www.peelonline.net)